



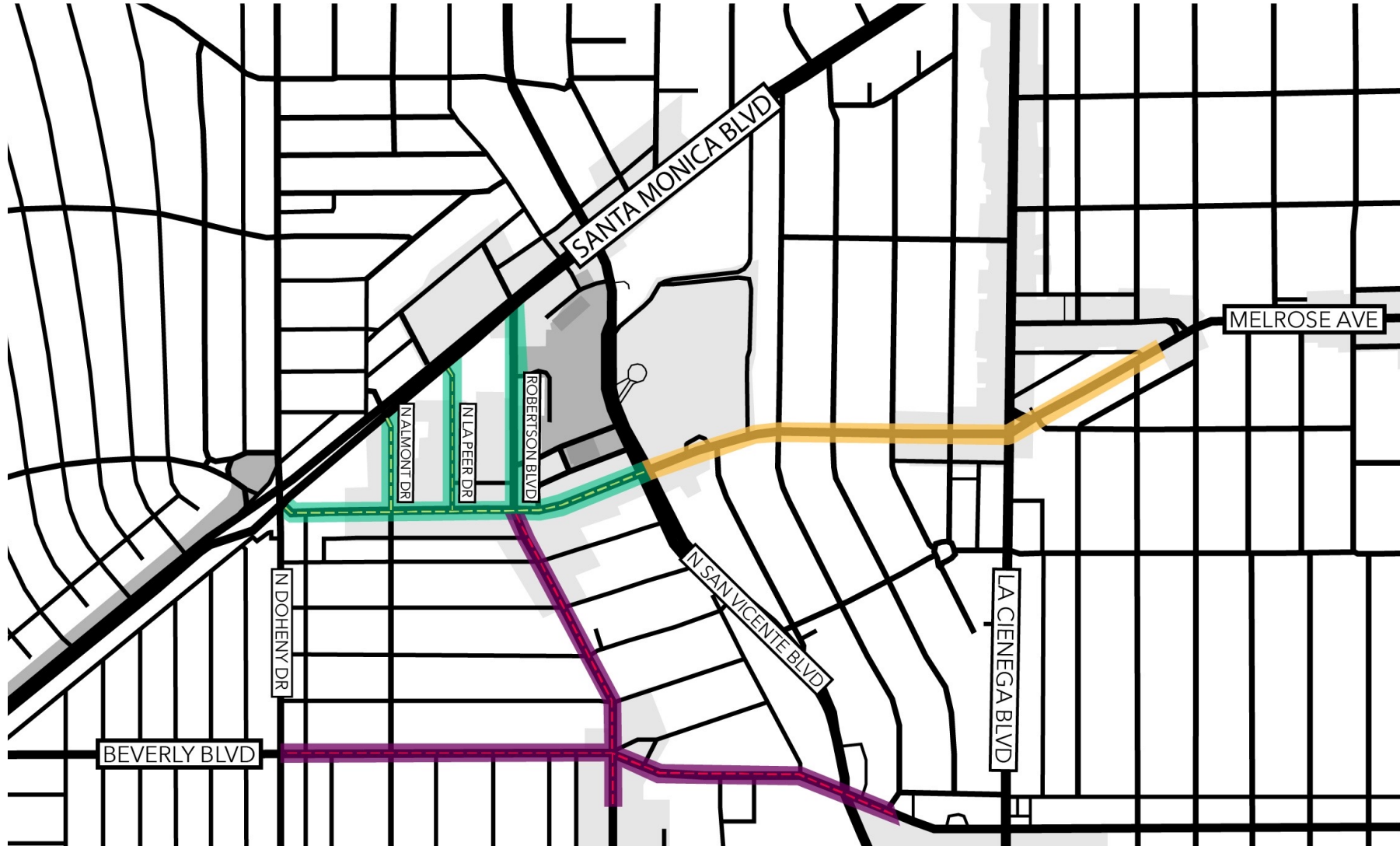
City of West Hollywood  
California 1984

# WEHO | DESIGN DISTRICT STREETSCAPE

Construction Updates  
January 5, 2023







## IMPROVEMENT PHASES

### Streetscape Phases

- Phase 2
- Phase 3
- Phase 5

### Underground Phases

- Phase 1A  
Undergrounding  
(Melrose)
- Phase 1B  
Undergrounding  
(Almont + La Peer)
- Phase 4  
Undergrounding

# Streetscape Project Timeline

Phase	Project	Construction Dates
1A	<b>Utility Undergrounding</b> – Melrose West of San Vicente Blvd.	April 2022   May 2023
1B	<b>Utility Undergrounding</b> – Segments along La Peer and Almont	Late 2023   2024
2	<b>Streetscape Improvements</b> – Melrose from San Vicente Blvd. to Croft Ave.	May 2022 July 2023
	<b>Gathering Space</b> – Melrose Ave. at Norwich Dr.	Dec. 2023
3	<b>Streetscape Improvements</b> – Melrose Ave. (San Vicente Blvd. to Doheny), La Peer Drive (from Santa Monica Blvd. to Melrose Ave.), Almont Dr. (Santa Monica Blvd. to Melrose Ave.) and Robertson from Melrose Ave. to Santa Monica Blvd.	2025
4	<b>Utility Undergrounding</b> – Beverly Blvd. E to W. City Limit and Robertson South of Melrose	2025
5	<b>Beverly/Robertson Streetscape</b> – Beverly Blvd. and Robertson	2026






Melrose Ave & N San Vicente Blvd

## Phase 1A

*Utility Undergrounding on  
Melrose Avenue*

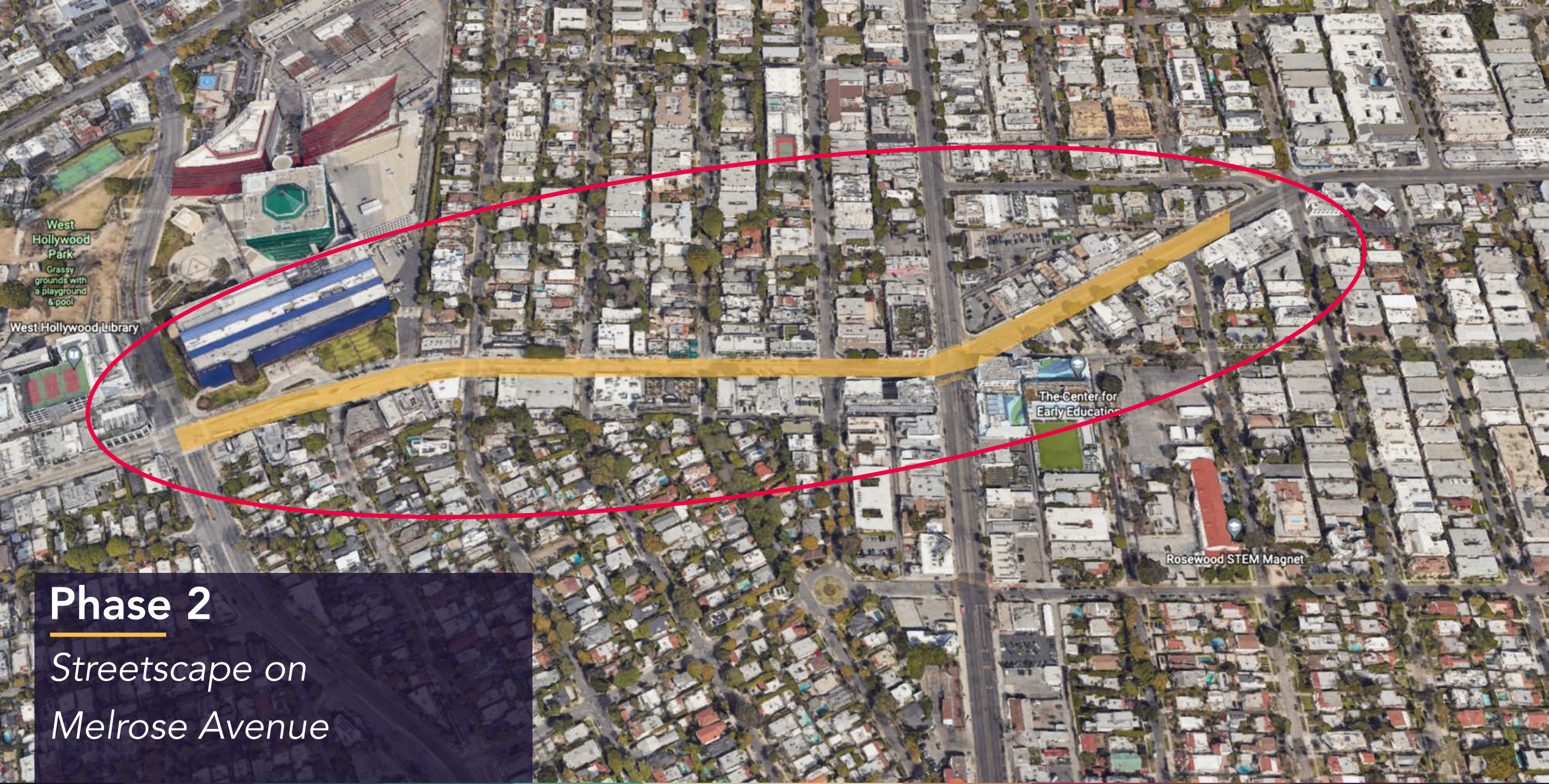




## Utility Undergrounding

*Southern California Edison (SCE) is leading the utility undergrounding phase in cooperation with the City of West Hollywood and Berg.*





## Phase 2

Streetscape on  
Melrose Avenue











**Signal work at south east  
corner of La Cienega Blvd.  
(approx. 2 – 3 weeks)**

**Pedestrian  
Walkway**

**2 EB Lanes of  
Vehicular Traffic**



An aerial photograph of a city street intersection. A large orange diagonal band runs from the bottom-left towards the top-right. The band is divided into two sections: the lower section is labeled 'SOUTH SIDE' and the upper section is labeled 'NORTH SIDE'. A green oval is located in the upper right portion of the orange band. The street is labeled 'LA CIENEGA BLVD' on the left and 'CROFT AVE' on the right. The surrounding area includes various buildings, parking lots, and trees.

LA CIENEGA BLVD

NORTH SIDE  
SOUTH SIDE

CROFT AVE

**Start:** October 6, 2022

**South Side:** Approx. 3.5 months

**North Side:** Approx. 3 months

**Working Hours:** 8AM – 5PM

Monday – Friday





## Construction Activities:

1. Set up traffic control (~Friday, Jan. 6)
2. Removals (~Jan. 9 – 11)
  - Concrete sidewalks
  - Curb & gutter
  - Driveways
  - Asphalt roadway pavement
4. Utility work
5. Replace concrete & asphalt
6. Striping (painting) of new traffic lanes, parking spaces, and road markings



# January 2023

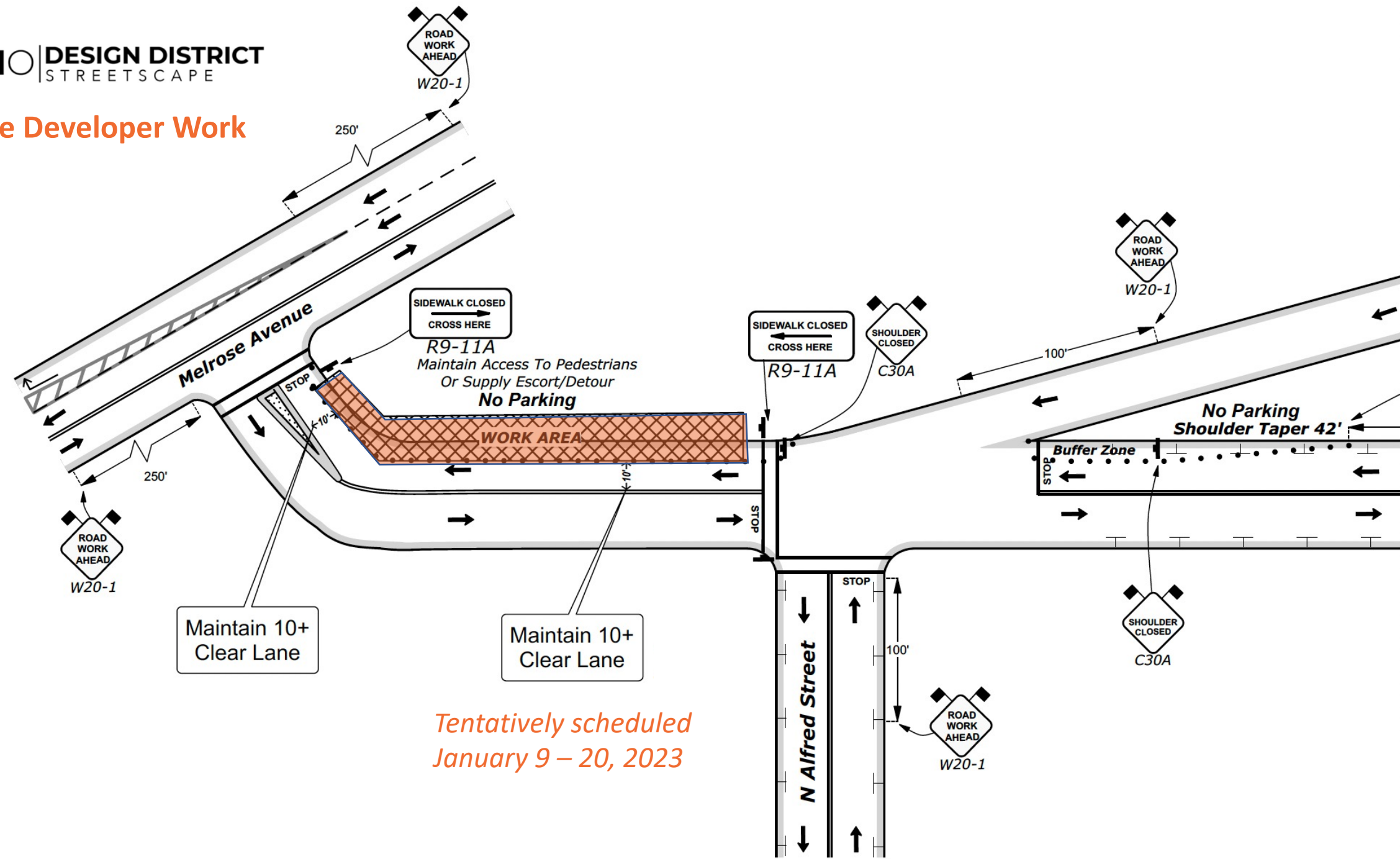
December '22							February '23						
S	M	T	W	T	F	S	S	M	T	W	T	F	S
				1	2	3				1	2	3	4
4	5	6	7	8	9	10	5	6	7	8	9	10	11
11	12	13	14	15	16	17	12	13	14	15	16	17	18
18	19	20	21	22	23	24	19	20	21	22	23	24	25
25	26	27	28	29	30	31	26	27	28				

Sunday	Monday	Tuesday	Wednesday	Thursday	Friday	Saturday
<b>1</b>	<b>2</b>	<b>3</b>	<b>4</b>	<b>5</b>	<b>6</b> Switch to North Side, Stage 5 Remove south side barriers Set up north side barriers Stripe/paint new traffic lanes	<b>7</b>
<b>8</b>	<b>9</b> Demo sidewalks Ago Clinton TCP	<b>10</b> Demo sidewalks Ago Clinton TCP	<b>11</b> Demo sidewalks Ago Clinton TCP	<b>12</b> Utility Work Ago Clinton TCP	<b>13</b> Utility Work Ago Clinton TCP	<b>14</b>
<b>15</b>	<b>16</b> Utility Work Ago Clinton TCP	<b>17</b> Utility Work Landscape Irrigation Ago Clinton TCP	<b>18</b> Utility Work Landscape Irrigation Ago Clinton TCP	<b>19</b> Utility Work Landscape Irrigation Ago Clinton TCP	<b>20</b> Utility Work Landscape Irrigation Ago Clinton TCP	<b>21</b>

*Tentative Schedule – Weather Pending*



Private Developer Work



*Tentatively scheduled  
January 9 – 20, 2023*



# Stage Sequencing

## Tentative Start Dates

**Stage 4:** March 2023

**Stage 2:** June 2023

**Working Hours:** 8AM – 5PM  
Monday – Friday





# Norwich Gathering Space

---

*Image @ West Hollywood West Residents Association*



***Example of a shaded “stroll” design***



# Norwich Gathering Space

## Public Meetings

Plummer Park  
Community Center  
7377 Santa Monica  
Boulevard  
Rooms 5 and 6

### **Urban Arts Subcommittee (Concept Art Plan)**

Thurs. Nov. 10, 2022 | 5pm

### **Arts and Cultural Affairs Commission**

Thurs. Nov. 17, 2022 | 5pm

### **Urban Arts Subcommittee (Final Art Plan)**

Thurs. Jan. 19, 2023 | 5pm

### **Arts and Cultural Affairs Commission**

Thurs. Jan. 26, 2023 | 5pm

### **City Council Consideration**

Feb. 23, 2023

[www.weho.org/calendar](http://www.weho.org/calendar).



# Final Construction Activities

---

- Irrigation system & testing
- Fiber optic cabling & splicing
- Landscape & lighting power
- Benches & bike racks
- Final asphalt grinding, paving & striping





# Bus Shelters



- 2
- New Deco roof light
  - New Roof edge light
  - New Real time bus info screen
  - New USB Port
  - New Communication Cabinet
  - Replace existing screen and housing with new Digital screens (2)/housing







## JOIN OUR MAILING LIST

**Email Us**

WeHoDesignDistrictStreetscape  
@bergcm.com



## GIVE US FEEDBACK

**Project Feedback Line**

1 (800) 362-3996



## VISIT OUR WEBSITE

**Project Website**

[WeHoDesignDistrictStreetscape.com](http://WeHoDesignDistrictStreetscape.com)



# QUESTIONS





# Bus Shelters

---

