



City of West Hollywood  
California 1984

# WEHO | DESIGN DISTRICT STREETSCAPE

Construction Updates  
March 2, 2023







## IMPROVEMENT PHASES

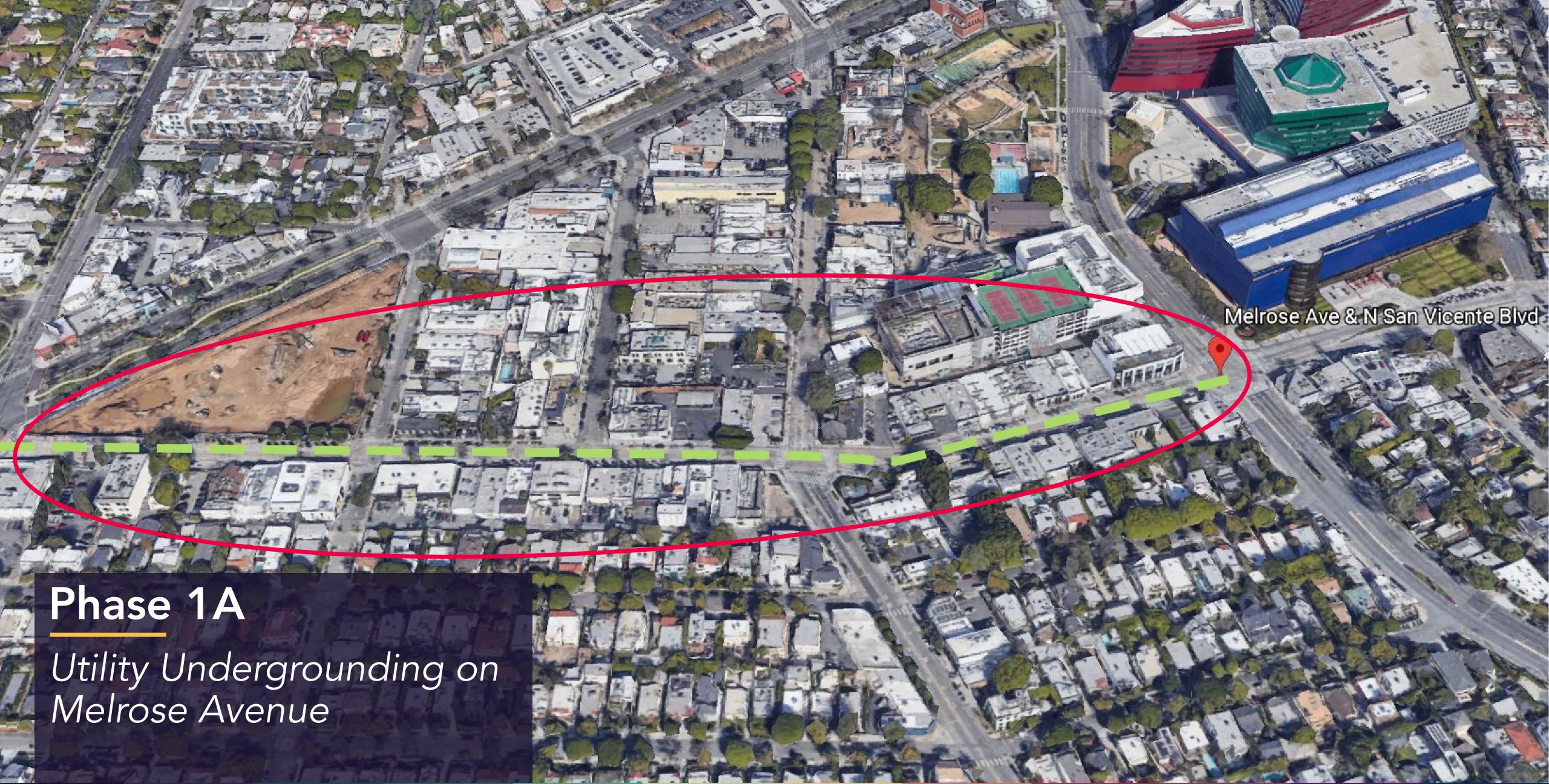
### Streetscape Phases

- Phase 2 (5/22 – 12/23)
- Phase 3 (2025)
- Phase 5 (2026)

### Underground Phases

- Phase 1A  
Undergrounding  
(Melrose) (4/22 – 5/23)
- Phase 1B  
Undergrounding  
(Almont + La Peer) (23 – 24)
- Phase 4  
Undergrounding (2025)






Melrose Ave & N San Vicente Blvd

## Phase 1A

*Utility Undergrounding on  
Melrose Avenue*

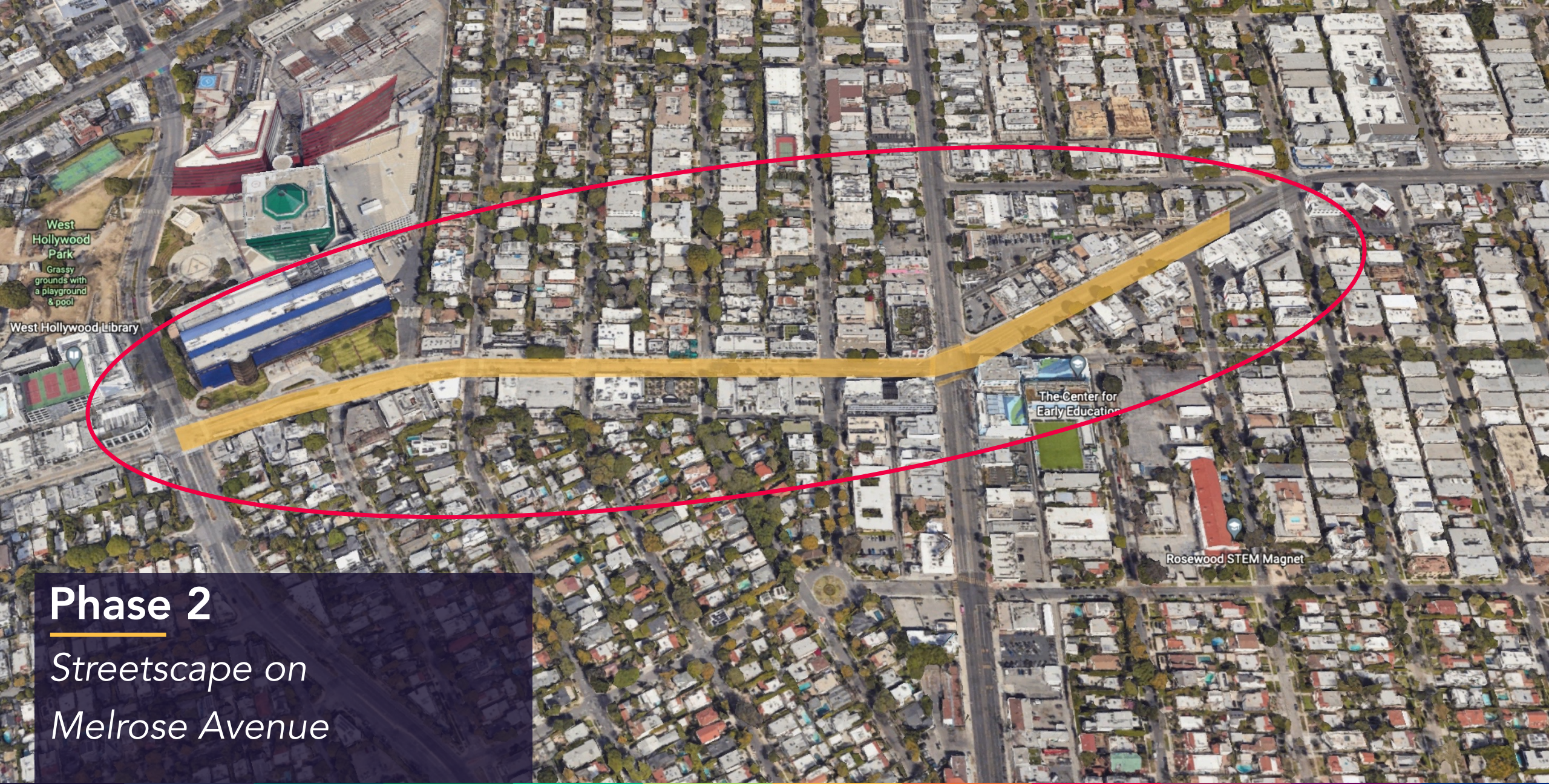




## Utility Undergrounding

*Southern California Edison (SCE) is leading the utility undergrounding phase in cooperation with the City of West Hollywood and Berg.*





West Hollywood Park  
Grassy grounds with a playground & pool

West Hollywood Library

The Center for Early Education

Rosewood STEM Magnet

# Phase 2

## Streetscape on Melrose Avenue



An aerial photograph of a city street intersection. A large orange diagonal band runs from the bottom-left towards the top-right. The band is divided into two sections: the lower section is labeled 'SOUTH SIDE' and the upper section is labeled 'NORTH SIDE'. A green oval is located in the upper right portion of the orange band. The street is labeled 'LA CIENEGA BLVD' on the left and 'CROFT AVE' on the right. The surrounding area includes various buildings, parking lots, and trees.

LA CIENEGA BLVD

NORTH SIDE  
SOUTH SIDE

CROFT AVE

**Start:** October 6, 2022

**South Side:** Approx. 3.5 months

**North Side:** Approx. 3 months

**Working Hours:** 8AM – 5PM

Monday – Friday



### Construction Activities:

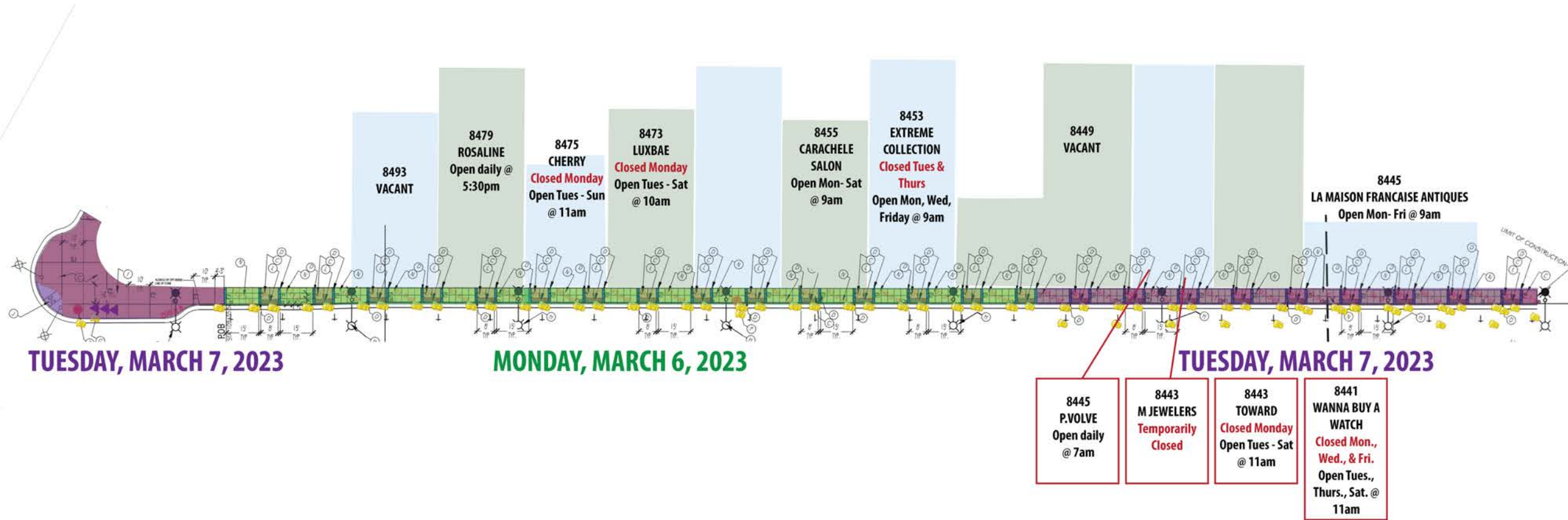
- Sidewalk removal
- Removed and replaced curb & gutter
- Completed asphalt slot paving (between gutter and roadway)
- Utility work
- Excavated and installed silica cells
- Poured decorative sidewalk bands

### Upcoming Work:

- Complete traffic signal work
- Construct sidewalks
- Install irrigation in planters
- Construction median at Croft
- Remove traffic control barriers
- Median work @ Croft









**February 21 –  
March 10, 2023**

Excluding weekends  
8AM – 5PM

SoCal Gas Company

- No parking where posted
- Eastbound traffic on Melrose:
  - One through lane
  - One dedicated left turn lane
  - Right turn permitted





**March 1 – 6, 2023**

Excluding weekends  
9AM – 4PM

Spectrum/Charter Communications

- No parking where posted
- Driveway access will be maintained





**March 2, 2023**

**9AM – 3PM**

**Traffic Signal Work at La Cienega**

- Signals temporarily inoperative
- Traffic control officers will direct traffic while signals are out
- No left turn from westbound Melrose Ave to northbound La Cienega Blvd
- One through lane southbound on La Cienega Blvd
- No parking where posted





**March 3, 2023**

**9AM – 3PM**

**Traffic Signal Work at San Vicente**

- Signals temporarily inoperative
- Stop signs placed at intersection
- One through lane northbound on San Vicente Blvd
- No parking where posted





## Private Developer Work La Peer Dr Storm Drain

*Starting March 6, 2023*





*Tentative Schedule – Weather Pending*

# March 2023

February '23							April '23						
S	M	T	W	T	F	S	S	M	T	W	T	F	S
			1	2	3	4							1
5	6	7	8	9	10	11	2	3	4	5	6	7	8
12	13	14	15	16	17	18	9	10	11	12	13	14	15
19	20	21	22	23	24	25	16	17	18	19	20	21	22
26	27	28					23	24	25	26	27	28	29
							30						

Sunday	Monday	Tuesday	Wednesday	Thursday	Friday	Saturday
<b>26</b>	<b>27</b> No Work - Rain	<b>28</b>	<b>1</b> Spectrum e/o San Vicente SoCal Gas @ W Knoll	<b>2</b> Spectrum e/o San Vicente SoCal Gas @ W Knoll  Signals @ La Cienega	<b>3</b> Spectrum e/o San Vicente SoCal Gas @ W Knoll  Signals @ San Vicente	<b>4</b>
<b>5</b>	<b>6</b> Spectrum e/o San Vicente SoCal Gas @ W Knoll  Stage 5 - Sidewalk Pours	<b>7</b>  SoCal Gas @ W Knoll  Stage 5 - Sidewalk Pours	<b>8</b>  SoCal Gas @ W Knoll  Stage 5 - Electrical Work	<b>9</b>  SoCal Gas @ W Knoll  Stage 5 - Electrical Work	<b>10</b>  SoCal Gas @ W Knoll  Stage 5 - Electrical Work	<b>11</b>
<b>12</b>	<b>13</b>  Stage 5 - Paver Installation	<b>14</b>  Stage 5 - Paver Installation	<b>15</b>  Stage 5 - Paver Installation	<b>16</b>  Stage 5 - Begin Switch to Median Remove Traffic Control Barriers	<b>17</b>  Stage 5 - Median	<b>18</b>



# Stage Sequencing

## Tentative Start Dates

**Stage 4:** End of March 2023

**Stage 2:** June/July 2023

**Working Hours:** 8AM – 5PM  
Monday – Friday







## Construction Activities Per Stage:

1. Tree Removal
2. Set up traffic control
3. Removals
  - Concrete sidewalks
  - Curb & gutter
  - Driveways
  - Asphalt roadway pavement
4. Utility work
5. Replace concrete & asphalt
6. Striping (painting) of new traffic lanes, parking spaces, and road markings



# Norwich Gathering Space

---



***Example of a shaded "stroll" design***



# Norwich Gathering Space

## Public Meetings

Plummer Park  
Community Center  
7377 Santa Monica  
Boulevard  
Rooms 5 and 6

### **Urban Arts Subcommittee (Concept Art Plan)**

Thurs. Nov. 10, 2022 | 5pm

### **Arts and Cultural Affairs Commission**

Thurs. Nov. 17, 2022 | 5pm

### **Urban Arts Subcommittee (Final Art Plan)**

Thurs. Jan. 19, 2023 | 5pm

### **Arts and Cultural Affairs Commission**

Thurs. Jan. 26, 2023 | 5pm

### **City Council Consideration**

Feb. 23, 2023

[www.weho.org/calendar](http://www.weho.org/calendar).



# Bus Shelters



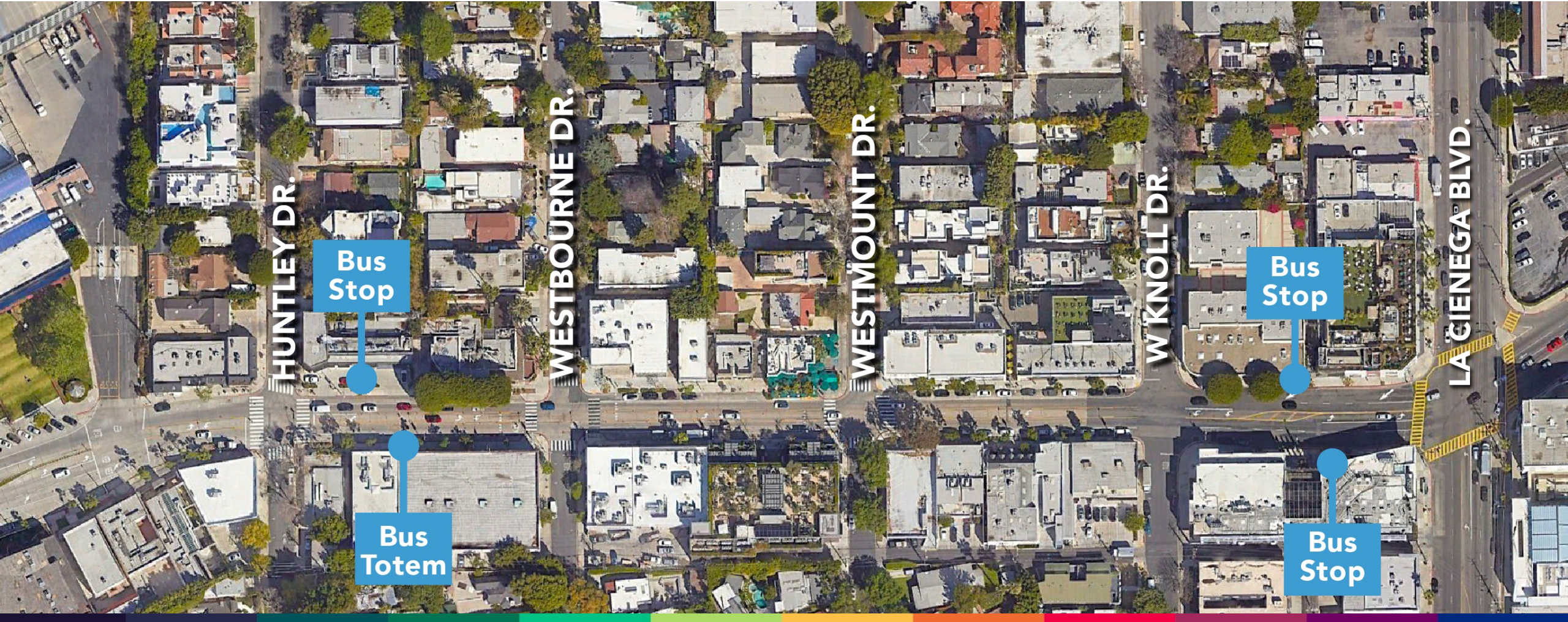
- 2
- New Deco roof light
  - New Roof edge light
  - New Real time bus info screen
  - New USB Port
  - New Communication Cabinet
  - Replace existing screen and housing with new Digital screens (2)/housing





# Bus Shelters

---





# Final Construction Activities

---

- Irrigation system & testing
- Fiber optic cabling & splicing
- Landscape & lighting power
- Benches & bike racks
- Final asphalt grinding, paving & striping







## JOIN OUR MAILING LIST

**Email Us**

WeHoDesignDistrictStreetscape  
@bergcm.com



## GIVE US FEEDBACK

**Project Feedback Line**

1 (800) 362-3996



## VISIT OUR WEBSITE

**Project Website**

[WeHoDesignDistrictStreetscape.com](http://WeHoDesignDistrictStreetscape.com)





# QUESTIONS